



土木工程拓展署  
Civil Engineering and  
Development Department

Web site 網址 : <http://www.cedd.gov.hk>  
E-mail 電子郵件 : [ylam@cedd.gov.hk](mailto:ylam@cedd.gov.hk)  
Telephone 電話 : (852) 2760 5811  
Facsimile 傳真 : (852) 2624 4135  
Our ref 本署檔號 : LPM/(GE/2013/27)/M10/300  
Your ref 來函檔號 :

By fax and post – Fax no. 2187 2305

土力工程處

Geotechnical Engineering Office

香港九龍公主道 101 號  
土木工程拓展署大樓  
Civil Engineering and  
Development Building,  
101 Princess Margaret Road,  
Kowloon, Hong Kong

6 August 2014

Designing Hong Kong  
Unit 7, 5/F, Eastern Harbour Centre,  
28 Hoi Chak Street, Quarry Bay,  
Hong Kong  
(Attn: Mr. Paul Zimmerman)

Dear Sirs,

**Slope No. 11SW-B/CR124**  
**Location : Below Kennedy Road near Hong Kong Park**

Your letter dated 25 July 2014 to our Director Mr. Hon Chi Keung expressing concerns on the missing footpath along Kennedy Road near the captioned slope refers. The letter is referred to me for attention and follow-up action.

CEDD is currently upgrading the slope 11SW-B/CR124 using soil nails and the works will be completed in August 2014. The slope boundary and the extent of the works site and works area are shown on the location plan attached.

The slope upgrading works at 11SW-B/CR124 do not include enhancement of footpath. There is no registered man-made slope or vulnerable natural terrain catchment beneath the area of concern and CEDD currently has no plan to carry out any slope works in that area.

Should you have any further question on the subject matter, please do not hesitate to contact me or my colleague Mr. C M Mak at 2762 5446 (e-mail: [cmmak@cedd.gov.hk](mailto:cmmak@cedd.gov.hk)).

Yours faithfully,

( Y Lam )

Chief Geotechnical Engineer/LPM Division 1  
Geotechnical Engineering Office  
Civil Engineering and Development Department

Encl.

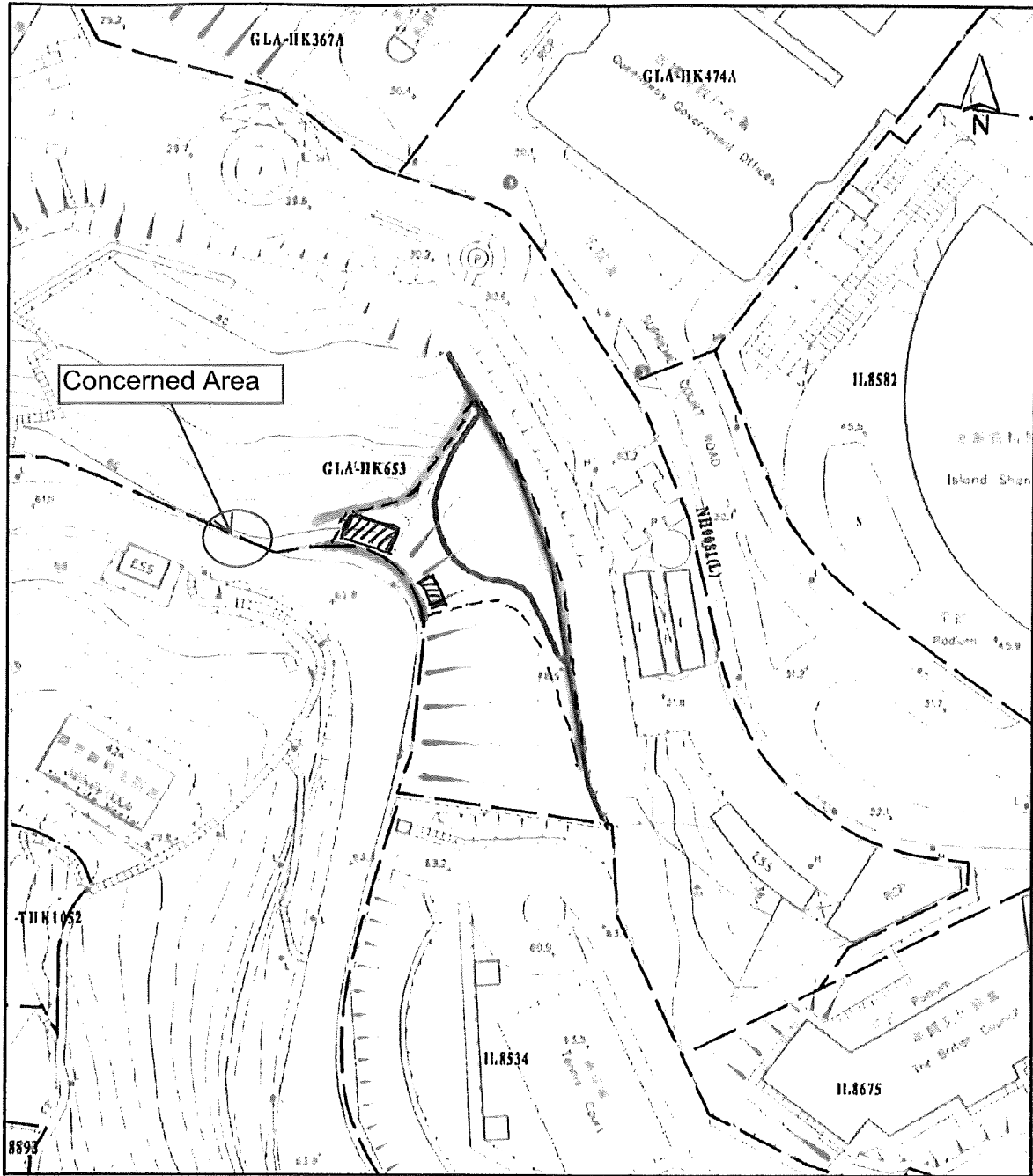
c.c. Commissioner of Transport (Attn: Mr. Philip Lam, by e-mail: [philipsklam@td.gov.hk](mailto:philipsklam@td.gov.hk))  
Communications Unit, CEDD HQ (Attn: Ms. Mandy Tam)

YL/CMM/EKSF/eksf

卓越工程 建設香港

We Engineer Hong Kong's Development

Slope No. : 11SW-B/CR124



Legends

-  Slope Boundary
-  Lot Boundary
-  Works Area
-  Slope Boundary Enclosed Area

This plan is intended for IDENTIFICATION and INTERNAL use only. The information shown on this plan MUST be verified by field survey.






LANDS DEPARTMENT

Office: SIMAR Unit, Estate Management  
 System File: SIM/11SW/BCR124/HKW  
 Ref:

CNPCS : CNPCS Date :

Part Print Survey Sheet No. SW-4A

Scale : 1 : 1000 Date : 20-6-2012

-  Works Area
-  Approximate site Boundary
-  Approximate Hoarding alignment